

# BIBLE ATLAS

**ACCESS FOUNDATION**

THIS BOOK WAS DOWN LOADED FROM  
[WWW.HOLYBOOKS.COM](http://WWW.HOLYBOOKS.COM) - VISIT THE SITE  
FOR MORE FREE PDF E-BOOKS

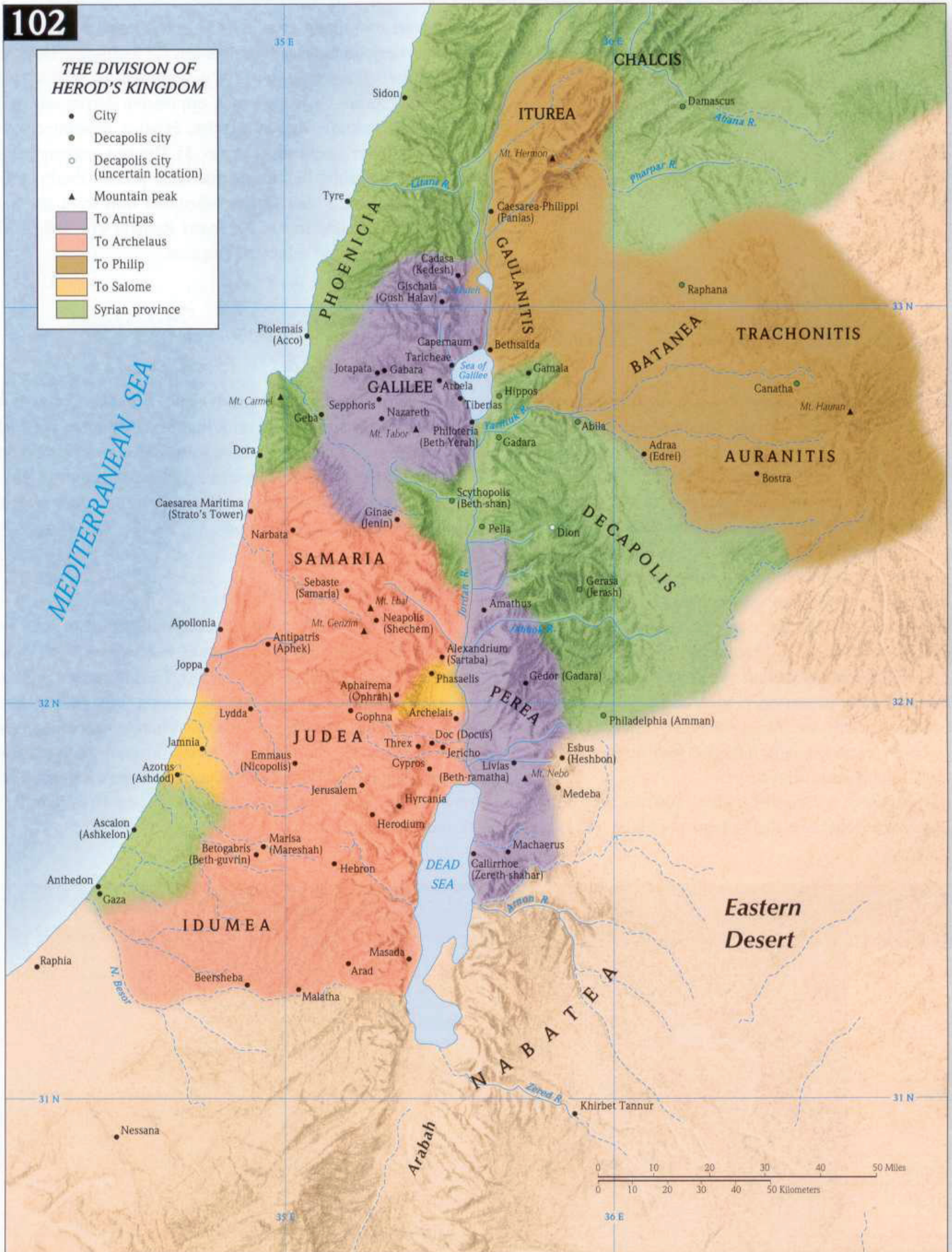
**Zaine Ridling, Ph.D.**  
**Editor**

# Chapter 17

## The World of Jesus

**THE DIVISION OF  
HEROD'S KINGDOM**

- City
- ◉ Decapolis city
- Decapolis city (uncertain location)
- ▲ Mountain peak
- To Antipas
- To Archelaus
- To Philip
- To Salome
- Syrian province

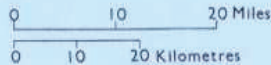


# W Palestine under the Herods

--- Boundary of Herod's kingdom at its greatest extent

- - - Divisions, A.D. 6-37

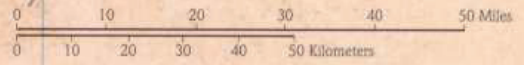
■ Fortresses



**PALESTINE IN THE TIME OF JESUS**

- City
- City (uncertain location)
- Decapolis city
- Decapolis city (uncertain location)
- ★ Administrative capital
- ▲ Mountain peak
- Major roads
- Other roads
- First procuratorship
- Territory of Antipas
- Territory of Philip
- Syrian territory

*Coponius was named the first prefect and established the administrative capital at Caesarea Maritima*



**Palestine in the Time of Jesus**

Idumea, Judea and Samaria were administered by a Roman prefect resident in Caesarea who bore the title procurator after A.D. 41. Herod Antipas was tetrarch of Galilee and Perea, and Philip was tetrarch of Gaulanitis and Batanea, lands to the north-east and east of Lake Galilee. The cities of the Decapolis were under the direct control of the governor of Syria.



